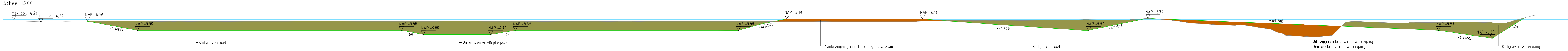
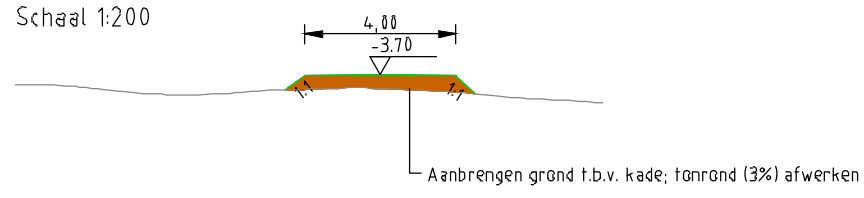


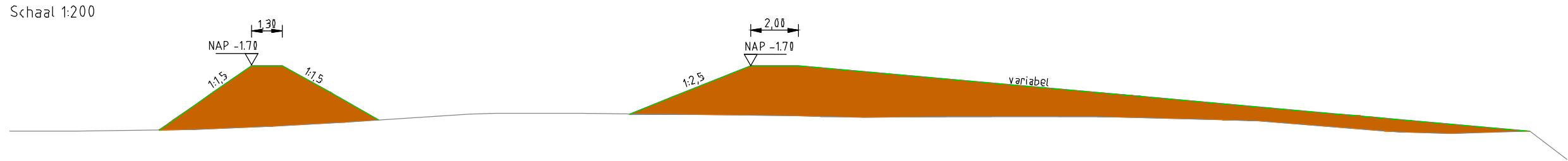
PRINCIPEPROFIEL A: Waterlanden poel 3



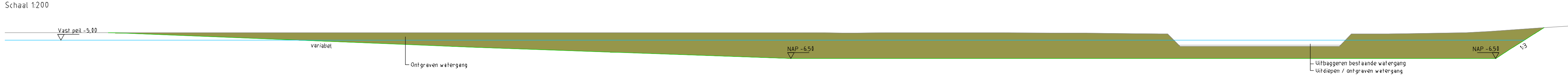
PRINCIPEPROFIEL B: Waterlanden kade grond




PRINCIPEPROFIEL C: Beemdlanden kade




PRINCIPEPROFIEL D: Beemdlanden watergang




PRINCIPEPROFIEL E: Beemdlanden watergang



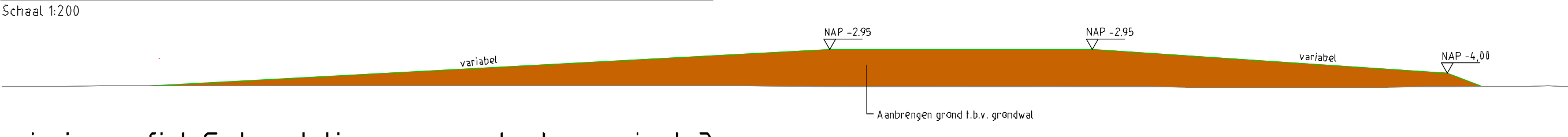
principeprofiel F: Inundatiezone grondwal - variant 1, 2, 3 en 4



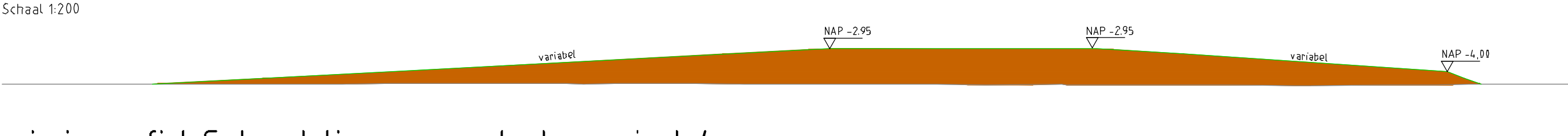
principeprofiel G: Inundatiezone grondwal - variant 1



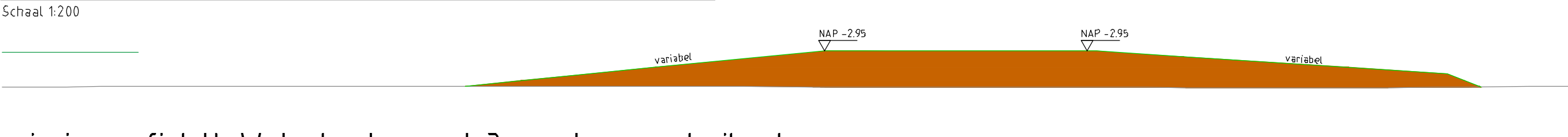
principeprofiel G: Inundatiezone grondwal - variant 2



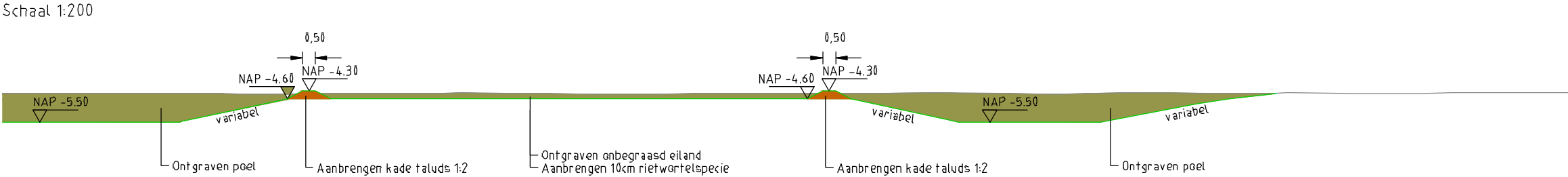
principeprofiel G: Inundatiezone grondwal - variant 3



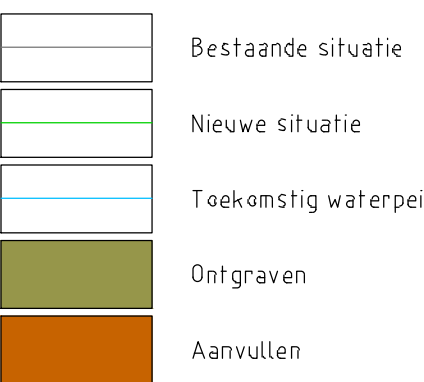
principeprofiel G: Inundatiezone grondwal - variant 4



principeprofiel H: Waterlanden poel 3 - onbegrast eiland



LEGENDA



Maten in meters, tenzij anders vermeld
Diameters in millimeters, tenzij anders vermeld
Hoogtematen in meters t.o.v. N.A.P., tenzij anders vermeld
Waterpeilen betreffen de toekomstige waterpeilen

Wij:	Datum:	Get:	Omschrijving:
Project: Grazige deel Oostvaardersplassen			
Opdrachtgever: Staatsbosbeheer			
Omschrijving: Dwarsprofielen en details			
Besteknummer: 			
Niet goedgekeurd		Niet goedgekeurd	
Projectnummer: NL202000474			
Projectleider: T. Denayere			
Auteur: R. Koppers			
Fase: Bestek			
Logo opdrachtgever: 			
Formaat: A0			
Schaal: 1 : 2.000			
Status: definitief			
Datum: 17-5-2021			
Blad: 1 van 1 bladen			
Nummer: NL202000474-104			
Wij:			

